



TANKLOGIX PORTAL

COMPANY-SUPPLIED LEASE AND WELL MANAGEMENT 3.1

CONTENTS

INTRODUCTION	2
PORTAL NAVIGATION.....	2
Disposals > Disposal Company-Supplied Lease Well Management 3.1	2
WHAT'S NEW IN VERSION 3.1?	2
PAGE FEATURES	3
WELL NUMBER	3
OPERATOR INFORMATION	3
3-PART MATCHING VS. 4-PART MATCHING	3
GRID INFORMATION.....	4
INDIVIDUAL GRID COLUMNS.....	4
NOTIFICATIONS	4
ICONS AND SYMBOLS.....	4
OTHER INFORMATION.....	4

INTRODUCTION

The Company Supplied Lease and Well Management page allows you to Add and Edit Leases / Drill Permits that are in existence, but have not yet been officially created in the Texas RRC Wellbore Leases and Wells monthly data feed.

The Portal receives a monthly data refresh of Lease and Well data from the RRC. When this monthly refresh is loaded, if there are matching Leases with what you have added to your Company-Supplied Leases and Wells page, your Company-Supplied leases *will be removed and replaced by the official RRC Lease*, so there is not a duplicate situation in the Portal.

Edit checks are also in place to prevent a duplicate being created within the Company-Supplied or the Texas RRC data stores, while you are editing existing lease information in the grid. This checks for matching combinations of Lease Number + RRC District + Oil/Gas, if the well number is blank; if the Well Number is populated, the duplicate check with use a combination of Lease Number + RRC District + Oil/Gas + Well Number.

PORTAL NAVIGATION

Disposals > Disposal Company-Supplied Lease Well Management 3.1

Replaces Version 3.0

WHAT'S NEW IN VERSION 3.1?

Version 3.1 contains 2 bug fixes:

1. **When editing the Company-Supplied Leases and Wells Grid, a user could enter incorrect lengths of leases and they would save out.** The rule is at least 5 digits for an OIL lease, and at least 6 for a GAS lease. (Some OIL leases are greater than 5, but nothing under 5). This check is now in place when editing row data.
2. **Several Lease Names and Operator Names had 2, 3, and 4+ spaces between certain separated words.** We have removed those spaces and updated lookup tables and full-text search relying on these tables for a tighter, better search.

PAGE FEATURES

COMPANY-SUPPLIED LEASE and WELL MANAGEMENT

COMPANY - LEASE - WELL INFORMATION

COMPANY NAME *

LEASE NAME *

LEASE NUMBER *

WELL NUMBER

RRC DISTRICT

OIL / GAS *

FIELD NAME *

OPERATOR ID *

OPERATOR NAME *

OPERATOR INFORMATION

[TEXAS RRC DISTRICT MAP - OTHER INFO](#) / [TEXAS RRC WELLBORE QUERY](#) / [TEXAS RRC DRILL PERMITS QUERY](#)

- 953601 / 3 AMIGOS OIL CO.
- 953632 / 3 B ENTERPRISES, INC.
- 953805 / 3 H WELL SERVICE INC.
- 953794 / 3 NETTS INC
- 953804 / 3 R LAND & CATTLE COMPANY

* Displayed as Operator ID / Operator Name



RESET OPERATOR SEARCH FILTERS

Operator ID Operator Name

[+ CREATE LEASE](#) [REFRESH LEASES GRID](#) [- CLEAR FORM VALUES](#)

COMPANY-SUPPLIED LEASES and WELLS GRID

Page 1 of 2 15

EDIT ACTION	LEASE NAME	LEASE NUMBER	WELL NUMBER	FIELD NAME	OPERATOR ID	OPERATOR NAME	RRC DISTRICT	OIL - GAS	Create Date	LAST EDITED BY	LAST EDITED DATE
1  	Some Lease Name	12345	22-DF	Some Field Name	953601	3 AMIGOS OIL CO.	01	Oil	Aug 09, 2017 9:00 AM	GBagley	Aug 09, 2017 9:00 AM

WELL NUMBER

Accommodation is now in place to enter the Well Number of a Lease or Drilling Permit, to give greater granularity to reporting. Well Numbers are displayed in the Ticket Management pages Grid, including the Lease-Wells Search: You may filter and search by Well Number.

OPERATOR INFORMATION

This radio button list shows the most recent Operators from the Texas RRC site. For the latest update times, see the What's New main menu navigation in the TankLogix Portal.

3-PART MATCHING VS. 4-PART MATCHING

Throughout the Portal as concerning Transaction Tickets and Disposal Transactions, we deal with the 4 following key fields for matching, grouping, etc.:

1. Lease Number
2. RRC District Number (oil/well districts within Texas)
3. Gas-Oil Designator (O)il or (G)as
4. Well Number

Any of these 4 fields can be part of the monthly official Texas RRC Data stores, or they can be Company-Supplied by the user.

In this explanation of how these fields relate to each other concerning different areas of functionality in the Portal, we will look at the concatenation of the fields:

We refer to the comparison of Lease Number + RRC District + Oil Gas as **3-PART MATCHING**

We refer to the comparison of Lease Number + RRC District + Oil Gas + Well Number as **4-PART MATCHING**

- The Company-Supplied Lease and Well Management page allows **4-PART MATCHING** on creation and edits.
- The Lease-Wells lookup in the Ticket Management 3.x page is based on **4-PART MATCHING**
- The RRC Verified status in the Ticket Management Grid column header is based on **3-PART MATCHING**
- The P-18 Report matching and summation are based on **3-PART MATCHING**
- Future Allocation reports broken out by Well Number will rely on **4-PART MATCHING**

GRID INFORMATION

INDIVIDUAL GRID COLUMNS



Most columns are searchable with filters and sortable. Several fields are editable in this grid.

COMPANY-SUPPLIED LEASES and WELLS GRID

EDIT ACTION	LEASE NAME ✓	LEASE NUMBER ✓	WELL NUMBER	FIELD NAME ✓	OPERATOR ID	OPERATOR NAME	RRC DISTRICT	OIL - GAS	Create Date	LAST EDITED BY	LAST EDITED DATE
1	Some Lease Name	12345	22-DF	Some Field Name	953601	3 AMIGOS OIL CO.	01 ✓	Oil ✓	Aug 09, 2017 9:00 AM	GBagley	Aug 09, 2017 9:00 AM

NOTIFICATIONS

ICONS AND SYMBOLS

toggling the  icon will show/hide certain information. Clicking the  icon will send you to the TankLogix blog where tutorials and other helps can be found for this page.

OTHER INFORMATION

	Portal Web Page Version / Author / Revision Date
1	1.0 / Greg Bagley / August 9, 2017
2	2.0 / Greg Bagley / October 14, 2017

Portal Web Page Version / Author / Revision Date

3	3.1 / Greg Bagley / February 21, 2018
4	
5	
6	